

**GACS - TOUR  
2026\***

43 min

*\* this map is a photomontage; actual scale and details may differ*

*Start in Kampala  
stage No.1 - 01.08.26*

*GACS - TOUR  
part 1\**

The screenshot displays a Google Maps interface with a route from Kampala, Uganda to Nakuru, Kenya. The route is highlighted in blue and passes through Mbale, Sipi Falls, Kapchorwa, Suam, Eldoret, Timboroa, and Nakuru. A callout box indicates a travel time of 14 hr 20 min and a distance of 730 km. The left sidebar shows a list of waypoints and travel options.

**Waypoints:**

- URDCC, F645+4R4, Unnamed Road, Jinja
- Mbale, Uganda
- Sipi Falls, Uganda
- Kapchorwa, Uganda
- Suam, Uganda
- Eldoret, Kenya
- Timboroa, Kenya
- Nakuru, Kenya
- Naivasha, Kenya

**Travel Options:**

- 14 hr ... (Car)
- 7 days (Train)

**Map Labels:** Uganda, Kenya, Kampala, Mbale, Sipi Falls, Kapchorwa, Suam, Eldoret, Timboroa, Nakuru, Lake Victoria, Murchison Falls National Park, Namunyak Wildlife Conservation Trust, Nairobi.

*\* Details may change for organisational or political reasons.*

# GACS - TOUR part 2\*

The screenshot displays a Google Maps interface with a travel route. On the left, a list of destinations is shown, including Nairobi, Kenya; Machakos, Kenya; Emali, Kenya; Loitokitok, Kenya; Amboseli National Park, Kenya; Longido, Tanzania; and Arusha, Tanzania. The main map area shows a blue route starting from Nairobi, Kenya, heading south through Machakos, Emali, Loitokitok, and Amboseli National Park, ending in Arusha, Tanzania. A callout box indicates a segment of the route is 8 hours and 422 km. The map also shows various geographical features like Maasai Mara National Reserve, Serengeti National Park, Lake Natron, and Mount Kilimanjaro National Park. At the top, there are search bars and buttons for Hotels, Gas, EV charging, and Things to do. A 'Sign in' button is visible in the top right corner.

\* Details may change for organisational or political reasons.

# GACS - TOUR part 3\*

6h 26m 4 days

- Arusha, Tanzania
- Minjingu, Tanzania
- Babati, Tanzania
- Kondoa, Tanzania
- Dodoma, Tanzania

+ Add destination

**Route options** Close

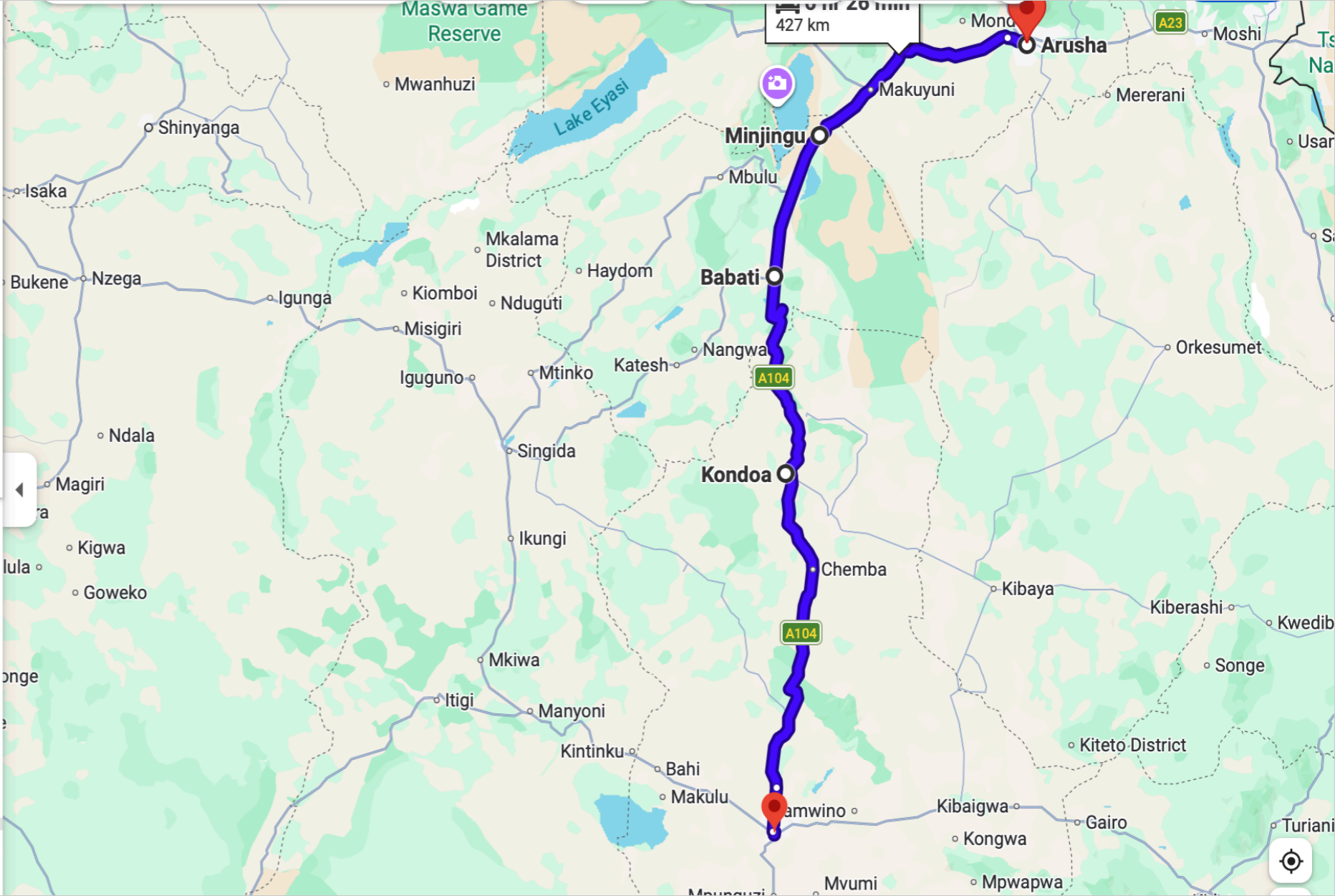
**Avoid**

- Highways
- Tolls
- Ferries

**Distance units**

- Automatic
- miles
- km

[Send directions to your phone](#) [Copy link](#)



\* Details may change for organisational or political reasons.

# GACS - TOUR part 4\*

- Dodoma, Tanzania
- Kwa Mtoro, Tanzania
- Singida, Tanzania
- Iguguno, Tanzania
- Nzega, Tanzania
- Tabora, Tanzania
- Kaliua, Tanzania
- Nguruka, Tanzania
- Kazuramimba, Tanzania

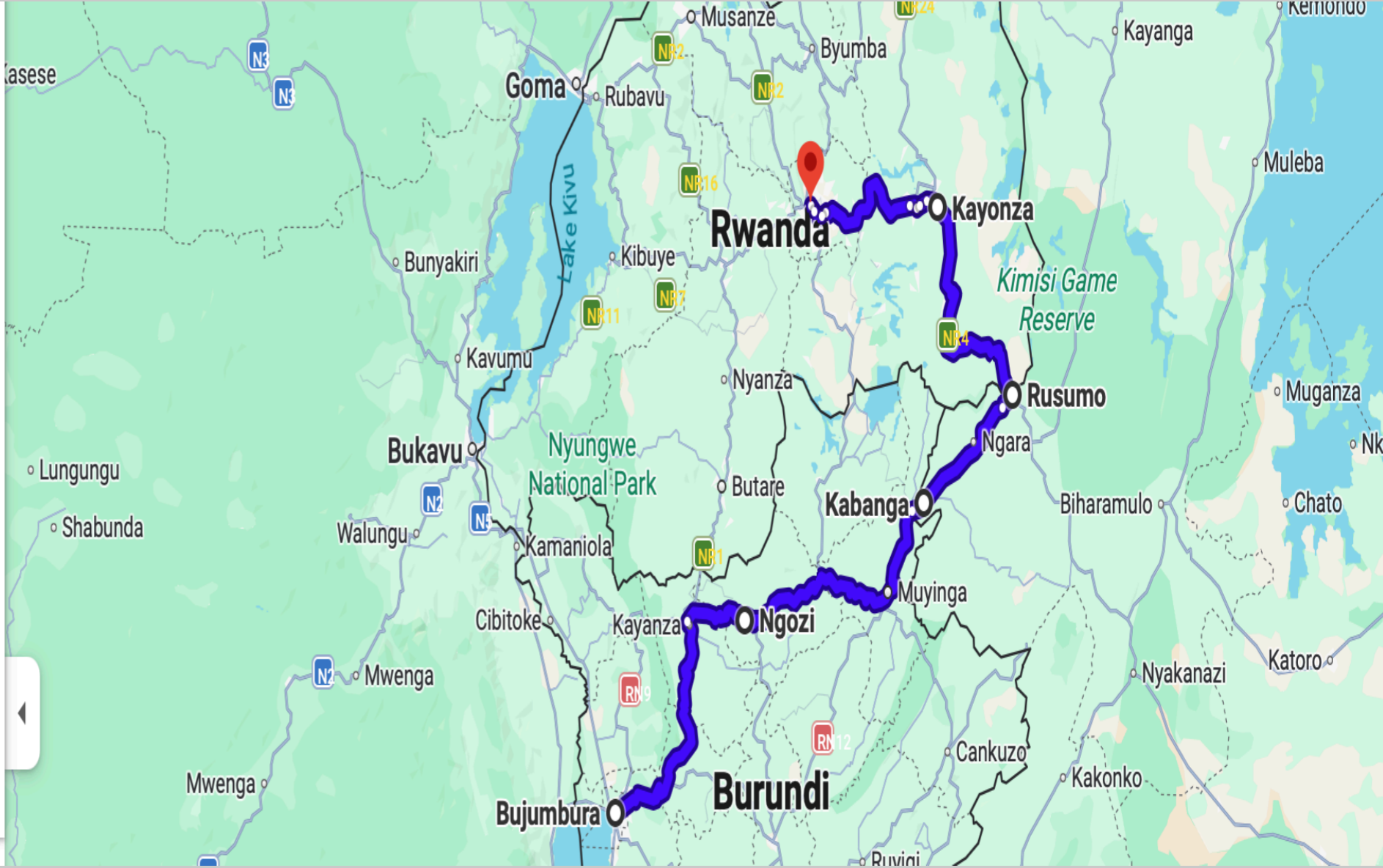


\* Details may change for organisational or political reasons.

# GACS - TOUR part 5\*

- Bujumbura, Burundi
- Ngozi, Burundi
- Kabanga, Tanzania
- Rusumo, Tanzania
- Kayonza, Rwanda
- Kigali, Rwanda

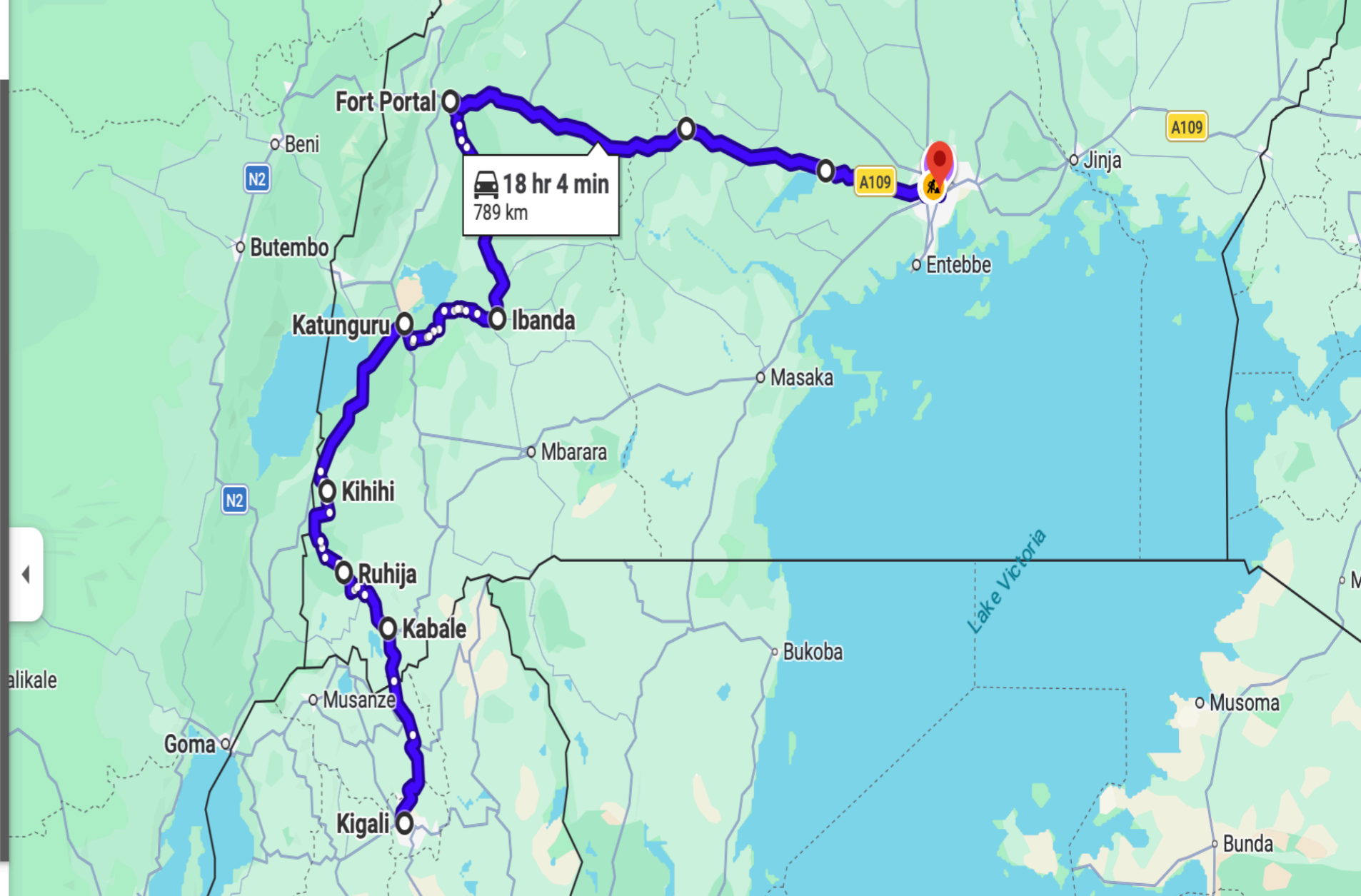
Add destination



\* Details may change for organisational or political reasons.

# GACS - TOUR part 6\*

- Kabale, Uganda
- Ruhija, Uganda
- Kihiji, Uganda
- Katunguru, Uganda
- Ibanda, Uganda
- Fort Portal, Uganda
- Mubende, Uganda
- Mityana, Uganda
- Kampala, Uganda



\* Details may change for organisational or political reasons.